



# 53 Ashby Road, Measham

## Material Information Compliance Certificate

53 Ashby Road Measham, Swadlincote, DE12 7JR

Kotini has gathered this property information and the sellers have confirmed it to be accurate as of:

**18/06/2026 10:05**

# Introduction

Estate agents are required to provide consumers with 'material information' in property listings to ensure they can make an informed decision when buying a property. Material information is information that the average person needs in order to make an informed transactional decision basically, whether a person decides to enquire further, view, or buy /rent a property.

The estate agent you're buying from is dedicated to helping people find the right property for them and, as such, is providing this information so that you can make an informed decision.

If you have any questions about the information contained in this report, please contact your estate agent.



# Contents

- A Ownership
  - ↓ Council Tax
  - Energy Performance Certificate
  - Type of construction
- 

- B Parking
  - ↓ Utilities
- 

- C Building safety
- ↓ Listing status
- Conservation
- Tree preservation orders
- Environmental issues
- Rights and informal arrangements
- Notices
- Accessibility adaptations

# Part A

**Ownership**

**Council Tax**

**Energy Performance Certificate**

**Type of construction**

Part A contains the information considered material for all properties regardless of location. Expect to see in this section details of the ownership, e.g. Freehold, Leasehold, or something else, as well as anything that would directly impact a buyer financially, such as council tax, ground rent, service charges, or any additional costs associated with the property.



# Ownership - LT163879

**Tenure of the property**

Freehold

---

**Title number**

LT163879

---

**Is the whole freehold being sold**

Yes

---

End of section



# Council Tax

**Council Tax band**

A

---

**Annual Council Tax**

1800.0

---

**Alterations affecting the Council Tax band**

No

---

End of section



# Energy Performance Certificate

**Current Energy Performance rating**

No Certificate

---

End of section



# Type of construction

Property used for non-residential purposes

No

---

Property built with standard forms of construction

Yes

---


End of section


# Part B

**Parking**

**Utilities**

Part B contains property information that's likely to apply to every property, such as utilities (water, heating, electricity, etc.), parking, whether there's broadband or mobile coverage at the property and any restrictions that may apply.





# Parking

## Types of parking available

Driveway, Off Street

---

## Controlled parking in place

No

---

## Disabled parking available

Not known

---

## Electrical vehicle charging point at the property

No

---

End of section



# Utilities

## ↓ Electricity

**Property connected to mains electricity**

Yes

---

**Other sources of electricity connected to the property**

No

---

**Solar or photovoltaic panels installed at the property**

No

---

## ↓ Heating

**Type of heating system**

Central heating

---

**Central heating fuel**

Mains gas

---

**Is the heating system in good working order**

Yes

---

**Other heating features at the property**

Double glazing

---

## ↓ Water

**Mains water connected to the property**

Yes

---

**Is the mains water supply metered**

No

---

## ↓ Drainage

**Surface water drainage connected to the property**

Yes

---

**Mains foul drainage connected to the property**

Yes

---

## ↓ Broadband

**Broadband connection at the property**

ADSL copper wire

---

## ↓ Mobile coverage

**Mobile signal issues at the property**

No

---

End of section

# Part C

**Building safety**

**Listing status**

**Conservation**

**Tree preservation orders**

**Environmental issues**

**Rights and informal arrangements**

**Notices**

**Accessibility adaptations**

Part C contains property information that may need to be disclosed if the property is impacted by it, such as building safety issues, planning permission issues, and environmental risks. Where a property is impacted, enquire with the agent for more details.





# Building safety

Building safety issues at the property

No

---

End of section



# Listing status

Listed building in England or Wales

No

---

End of section




# Conservation

Located in a designated conservation area

No

---

End of section




# Tree Preservation Orders

Tree preservation order in place

No

---

End of section



# Environmental issues

## ↓ Flooding

**Property flooded before**

No

---

**Property at risk of flooding**

No

---

**Flood defences in place**

No

---

## ↓ Coastal erosion

**Coastal erosion risk**

No

---

## ↓ Coal mining

**Coal mining risk**

Yes

---

**Details of the coal mining risk**

Historical Subsidence

---

## ↓ Other mining

**Other mining risk**

No

---

End of section



# Rights and informal arrangements

Do the owners of any other properties exercise any rights or arrangements over this property?

No

---

End of section



# Notices

**Infrastructure project notice(s)**

No

---

**Neighbour development notice(s)**

No

---

**Listed building application notice(s)**

No

---

**Party wall act notice(s)**

No

---

**Planning application notice(s)**

No

---

**Required maintenance notice(s)**

No

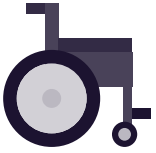
---

**Other notices**

No

---

End of section



# Accessibility adaptations

## Accessibility adaptations at the property

Level access, No accessibility adaptations

---

End of section