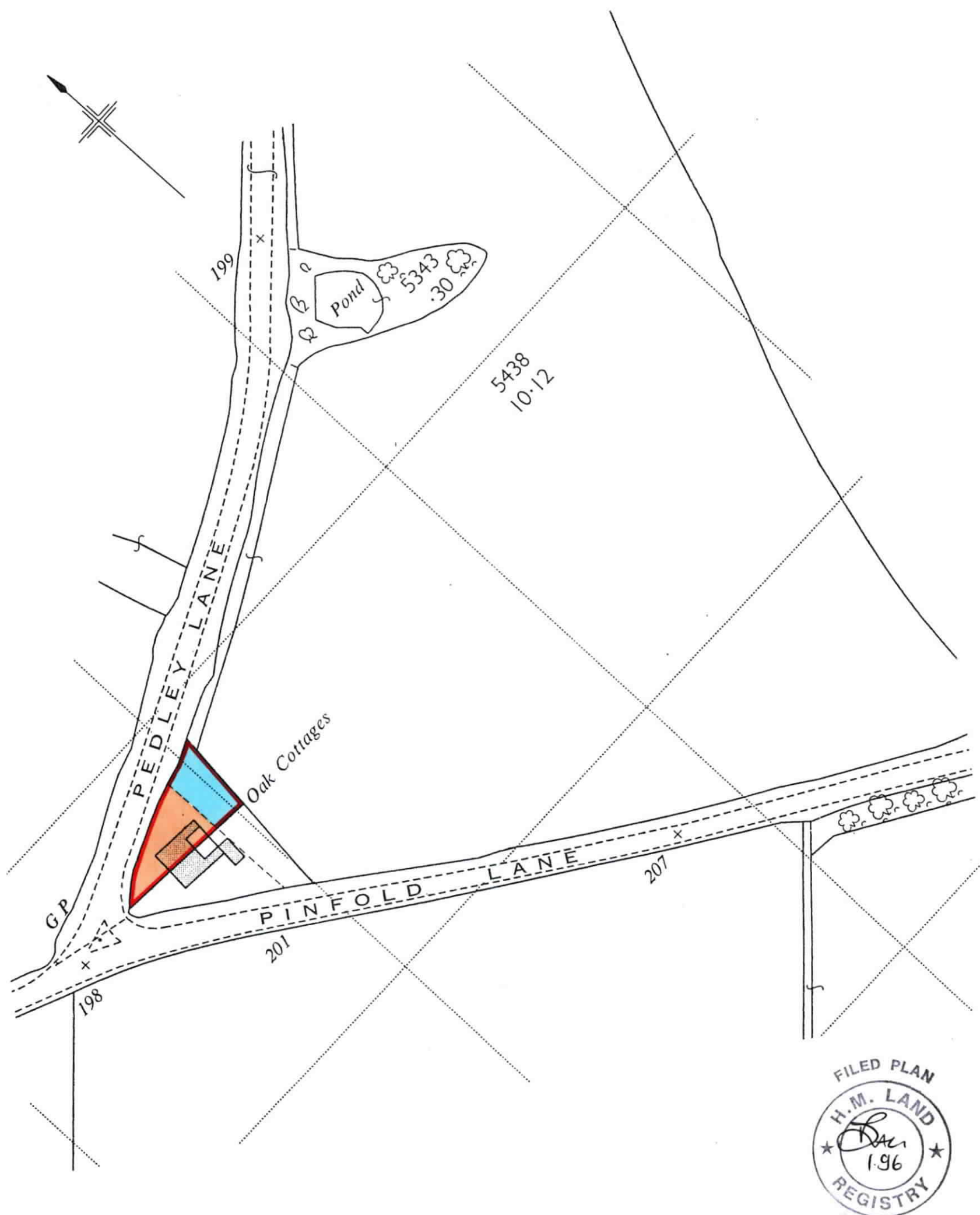



H.M. LAND REGISTRY		TITLE NUMBER	
		CH394633	
ORDNANCE SURVEY PLAN REFERENCE	SJ7977	SECTION	Scale 1/1250 Enlarged from 1/2500
COUNTY CHESHIRE	DISTRICT MACCLESFIELD	© Crown copyright	



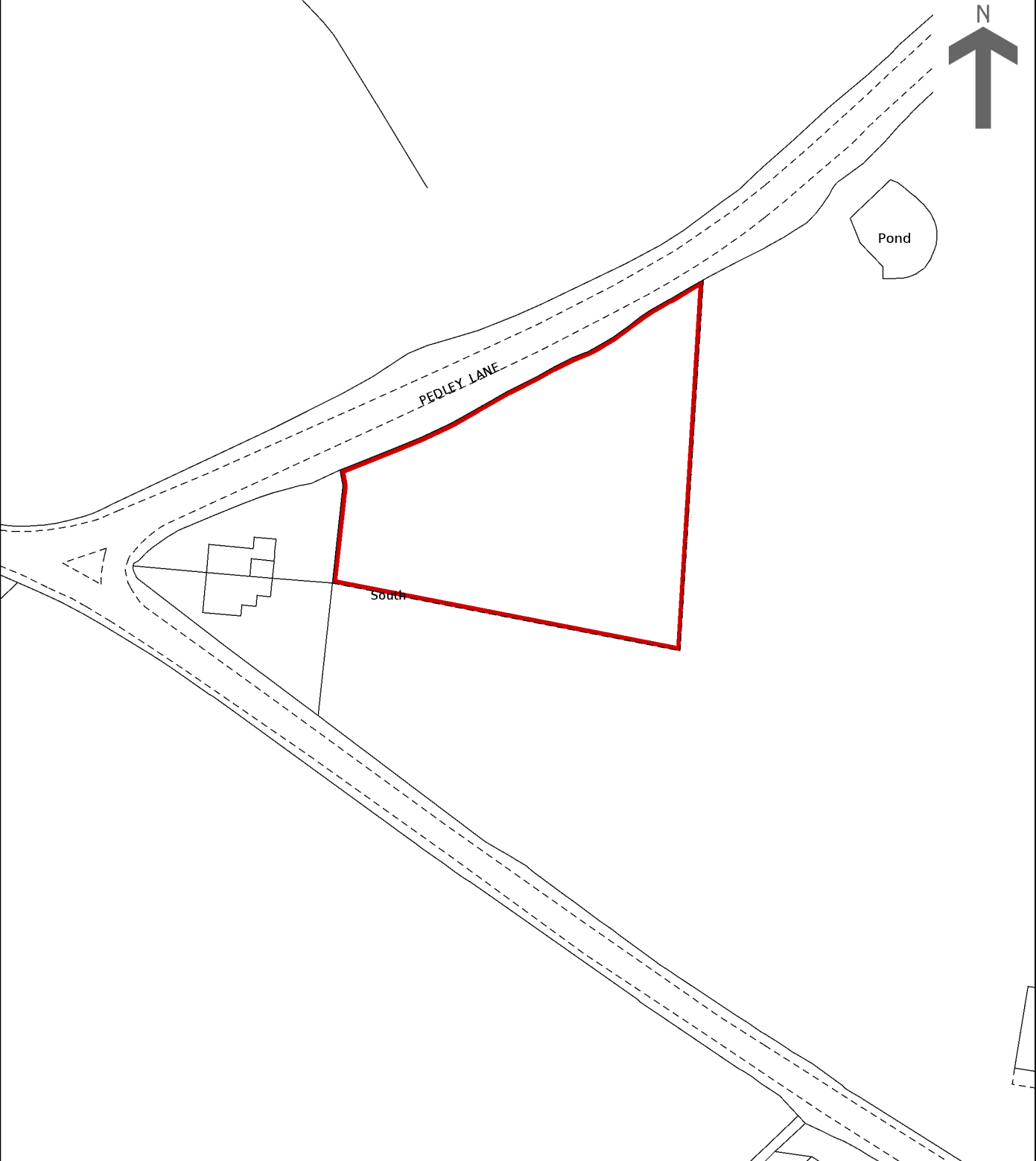
This is a print of the view of the title plan obtained from HM Land Registry showing the state of the title plan on 21 April 2026 at 16:46:29. This title plan shows the general position, not the exact line, of the boundaries. It may be subject to distortions in scale. Measurements scaled from this plan may not match measurements between the same points on the ground.

This title is dealt with by HM Land Registry, Birkenhead Office.

© Crown Copyright. Produced by HM Land Registry. Reproduction in whole or in part is prohibited without the prior written permission of Ordnance Survey. Licence Number AC0000851063.



©Crown Copyright. Produced by HM Land Registry.
Reproduction in whole or in part is prohibited without the prior written permission of Ordnance Survey. Licence Number AC0000851063.



This is a print of the view of the title plan obtained from HM Land Registry showing the state of the title plan on 21 April 2026 at 16:47:34. This title plan shows the general position, not the exact line, of the boundaries. It may be subject to distortions in scale. Measurements scaled from this plan may not match measurements between the same points on the ground.

This title is dealt with by HM Land Registry, Birkenhead Office.